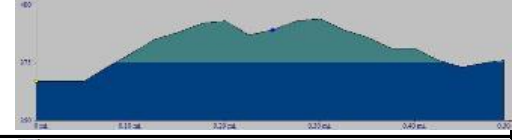
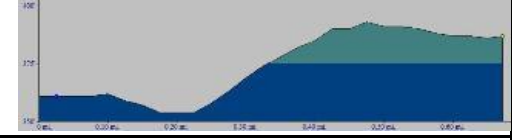
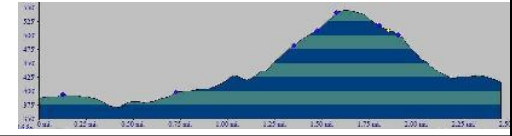
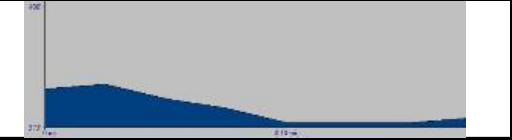
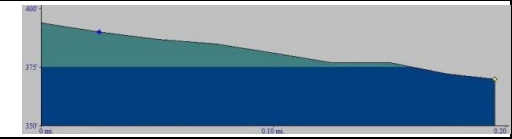
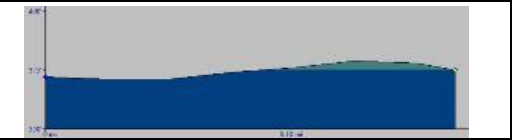



Green Dickson Trail System

The Loop				
Name	Profile	Miles	Ele. Change	Description
Red Trail		0.49	27 ft	Explore the dense woods behind the campsites to get an aspect of Green Dickson that you may have never had. An easy trail that starts and stops while still in the main part of camp.
Blue Trail		0.67	39 ft	Venture to the back side of camp where most people have never gone on this trail where you'll use stepping stones to cross the creek.
Green Trail		2.45	174 ft	Loop around the back side of camp on this trail. It's the longest trail here. You'll see flat lands to dense woods as you head farther back up the hill. There you will find several backpacking sites as well.

Other Trails				
Name	Profile	Miles	Ele. Change	Description
White Trail		0.17	8 ft	Need a short trail to take a few cubs on a picnic. This is the trail for you. Easy access right in the middle of camp with picnic tables in a small open area at the end. See the large twisted oaks along you way.
Yellow Trail		0.20	24 ft	Make use of this trail if your camping along the main road of camp and need to get to the campfire area. You can also use it in addition to the 4 mile loop to extend it to a 5 mile when added with the white trail.
Purple Trail		0.17	8 ft	Originally designed to be just a cutback from the green trail by the creek to the camp road by the main creek crossing, this turned out to be a very scenic trail that follows part of the creek.
Black Trail		0.20	6 ft	If you want a shorter loop you can use this trail to cut out from the blue trail and go back to camp or hit the purple trail at the end for a better short loop.